






















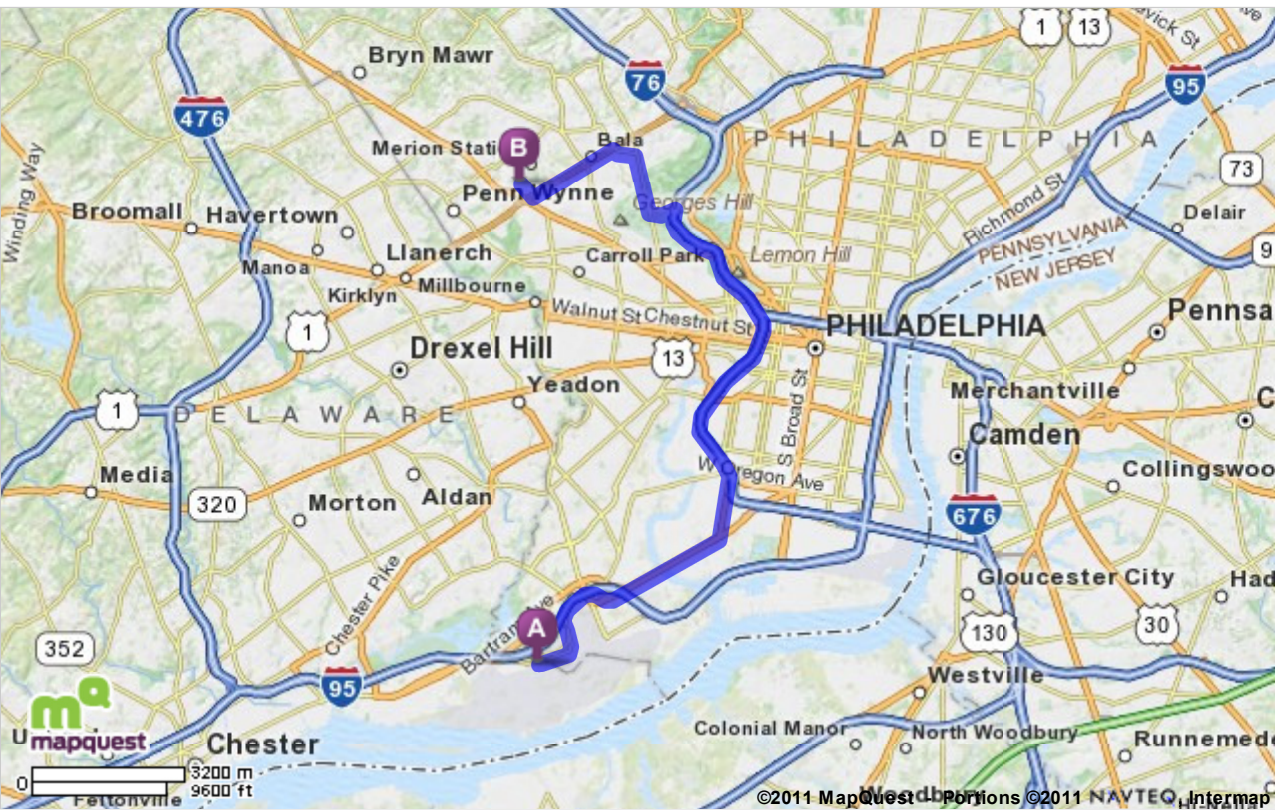
**Trip to:**  
 100 E Wynnewood Road  
 Wynnewood, PA 19096  
**14.74 miles**  
**29 minutes**

Notes

Saint Charles Borromeo Seminary  
 100 E. Wynnewood Road  
 Wynnewood, Pennsylvania 19096  
 (610) 667-3394

 <b>Philadelphia International Airport (PHL)</b> 8800 Essington Ave, Philadelphia, PA 19153 (215) 937-6937	Miles Per Section	Miles Driven
 1. Start out going EAST.	Go 0.9 Mi	0.9 mi
 2. Take the I-95 N ramp toward I-76 / PA-291 / PHILADELPHIA / NEW JERSEY.	Go 0.8 Mi	1.7 mi
  3. Merge onto PENROSE AVE / PA-291 E via EXIT 13 toward I-76 W / VALLEY FORGE.	Go 2.5 Mi	4.2 mi
  4. Turn LEFT onto S 26TH ST / PA-291 E. <i>If you reach PENROSE FERRY RD you've gone about 0.2 miles too far</i>	Go 1.3 Mi	5.5 mi
  5. S 26TH ST / PA-291 E becomes I-76 W.	Go 5.2 Mi	10.8 mi
 6. Take the MONTGOMERY DR exit, EXIT 341, toward WEST RIVER DR.	Go 0.3 Mi	11.0 mi
 7. Turn LEFT onto MONTGOMERY DR. <i>If you reach I-76 W you've gone about 0.2 miles too far</i>	Go 0.5 Mi	11.5 mi
 8. Turn RIGHT onto BELMONT AVE. <i>BELMONT AVE is just past S GEORGES HILL DR</i>	Go 1.0 Mi	12.5 mi
  9. Turn LEFT onto PA-23 / CONSHOHOCKEN AVE. <i>PA-23 is 0.2 miles past HAYES AVE</i>	Go 0.4 Mi	12.9 mi
  10. Turn LEFT onto US-1 / W CITY AVE / CITY LINE AVE. <i>US-1 is 0.1 miles past LENAPE RD</i>	Go 1.6 Mi	14.4 mi
 11. Turn RIGHT onto E WYNNEWOOD RD. <i>E WYNNEWOOD RD is just past N 63RD ST</i>	Go 0.3 Mi	14.7 mi
 12. 100 E WYNNEWOOD ROAD. <i>Your destination is just past S LATCHES LN</i> <i>If you reach BEACOM LN you've gone a little too far</i>	Go 0.01 Mi	14.7 mi
 <b>100 E Wynnewood Road</b> Wynnewood, PA 19096	14.7 mi	14.7 mi

Total Travel Estimate: **14.74 miles - about 29 minutes**



All rights reserved. Use subject to License/Copyright

Directions and maps are informational only. We make no warranties on the accuracy of their content, road conditions or route usability or expeditiousness. You assume all risk of use. MapQuest and its suppliers shall not be liable to you for any loss or delay resulting from your use of MapQuest. Your use of MapQuest means you agree to our [Terms of Use](#)